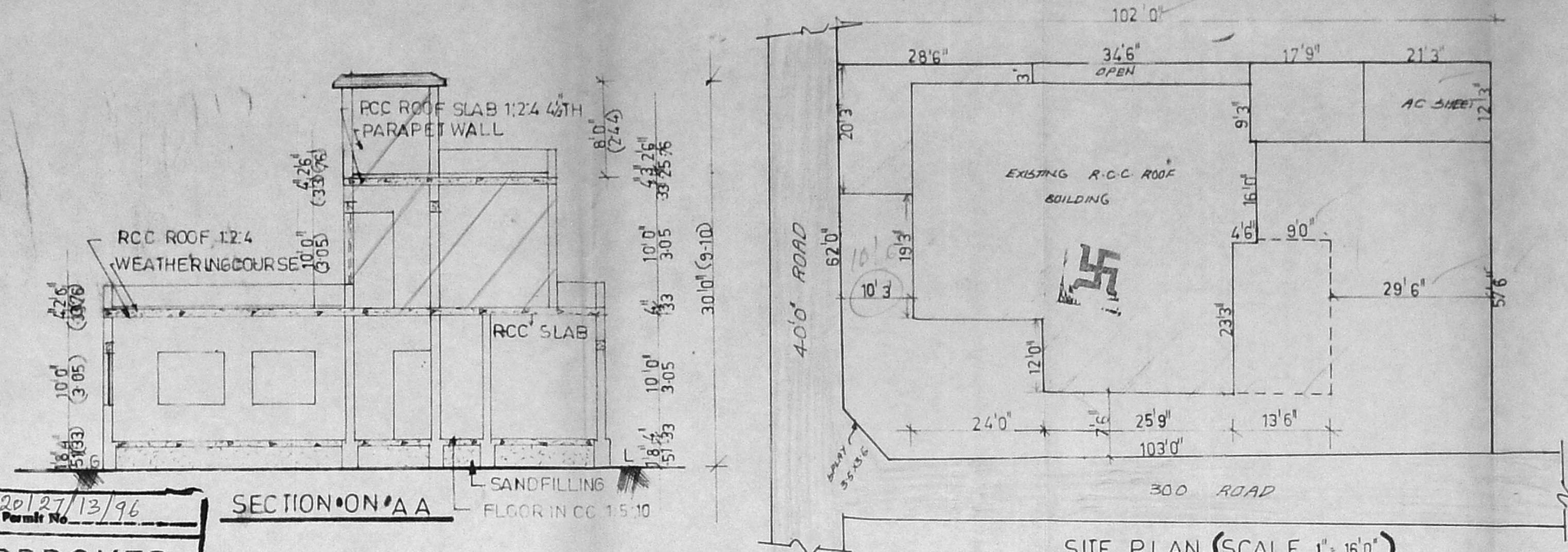
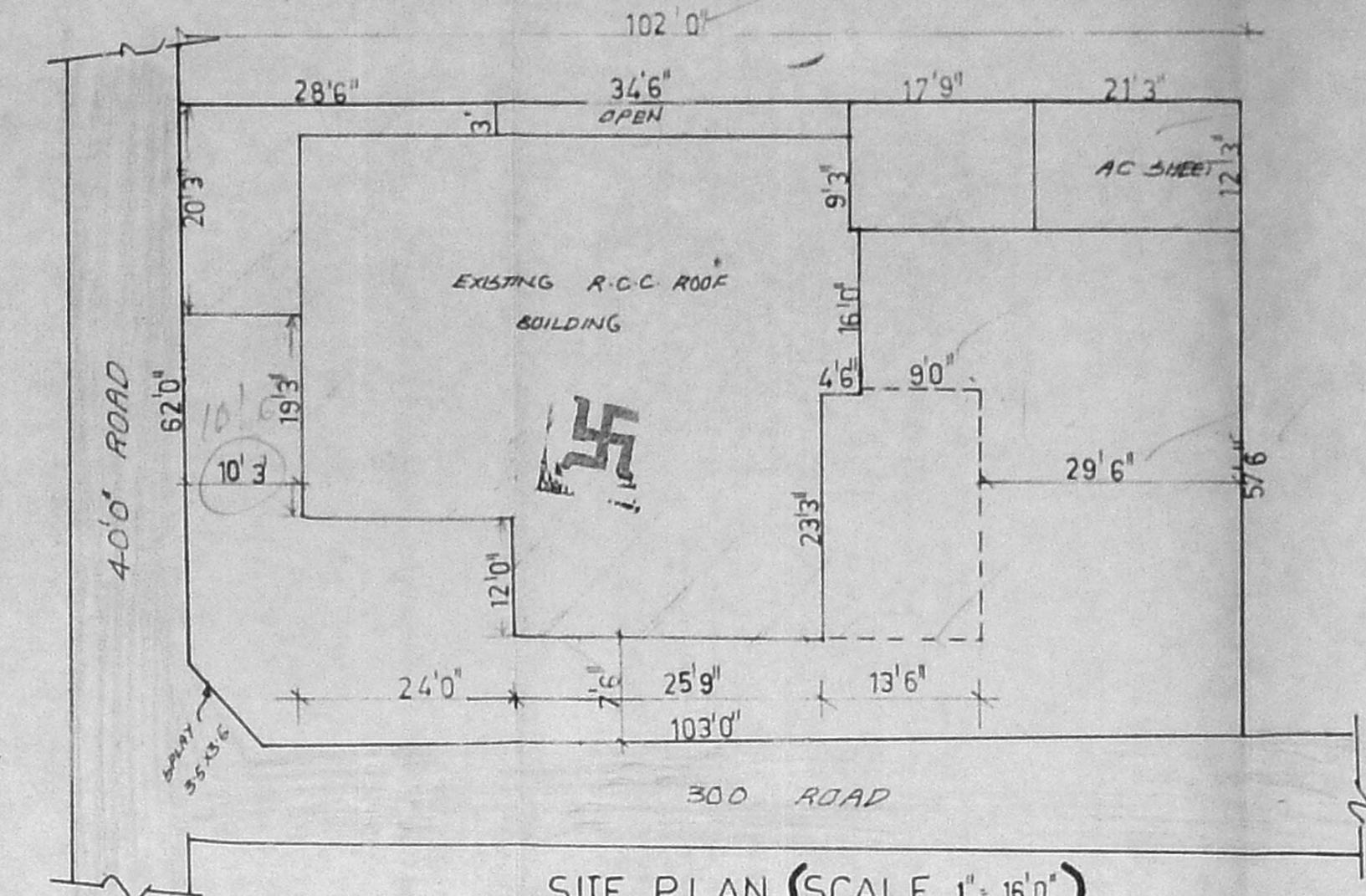


ELEVATION

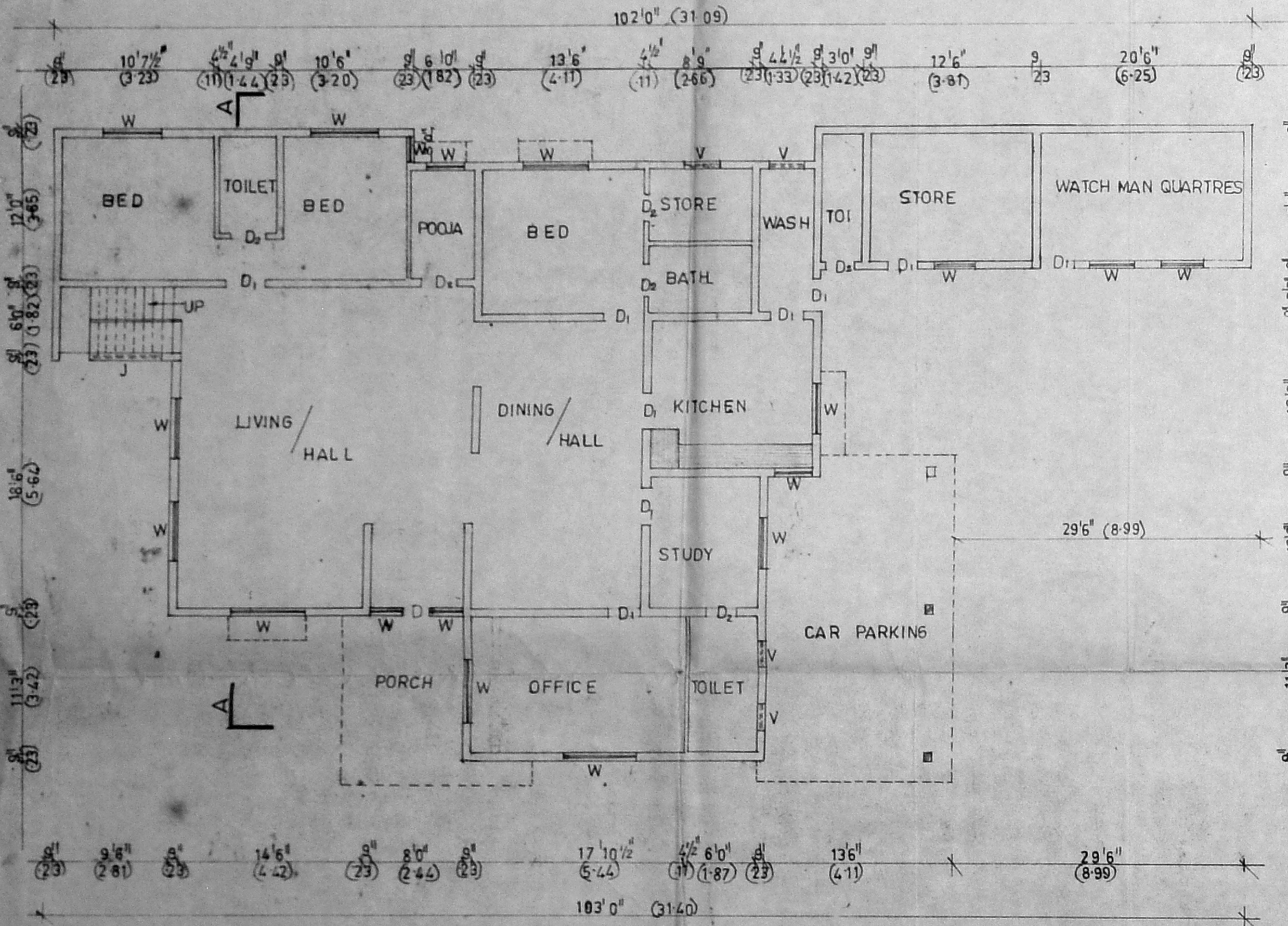


SECTION ON A-A

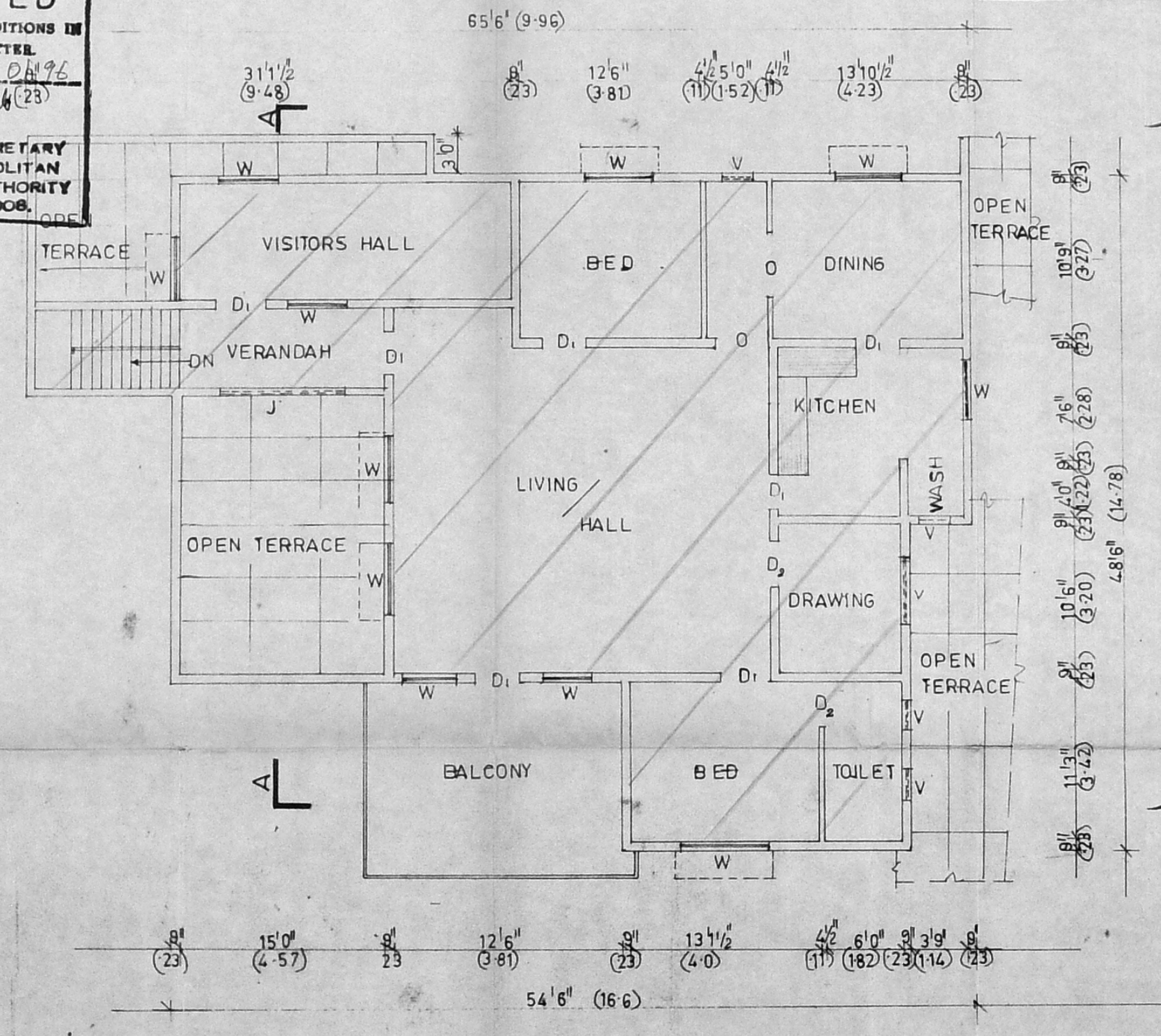


SITE PLAN (SCALE 1" = 16'0")

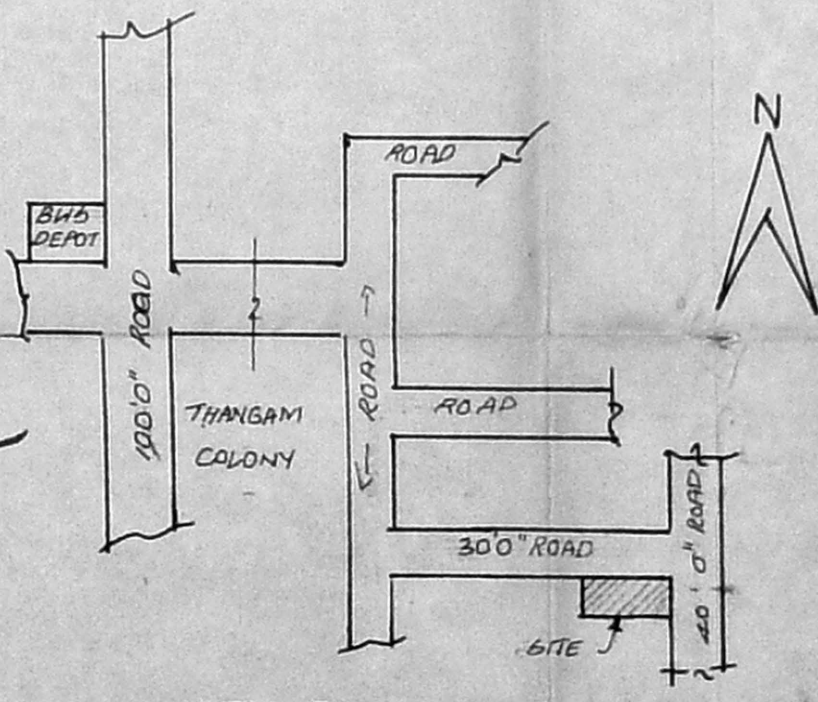
A/20127/13/96  
 Planning Permit No. **APPROVED**  
 SUBJECT TO THE CONDITIONS IN THIS PERMIT  
 No. A2/23537/95 D.M. 96  
 FOR MEMBERS SECRETARY  
 MADRAS METROPOLITAN  
 DEVELOPMENT AUTHORITY  
 MADRAS - 600 008.



GROUND FLOOR PLAN EXISTING (APPROVED)



FIRST FLOOR PLAN (REGULARISATION)



KEY PLAN N.T.S.

PLAN SHOWING THE EXISTING RESIDENTIAL BUILDING TO BE REGULARAISED IN PLOT NO 75&76 30TH STREET 'H' BLOCK ANNA NAGAR THANGAM COLONY MS-40

Revised plan  
 A2/23537/95  
 D.M. 96  
 11/12

JOINERY DETAILS.

DOOR	D <sub>1</sub>	3'3" x 7'0"
	D <sub>2</sub>	3'0" x 7'0"
	D <sub>3</sub>	2'6" x 7'0"
WINDOW	W	6'0" x 4'6"
	W <sub>1</sub>	4'0" x 4'6"
FULLY WINDOW	FW	
VENTILAOR	V	2'6" x 2'0"
JULY	J	

AREA-DETAILS.

	SQ FT	SQ MT
AREA OF SITE	6124.38	568.90
EXISTING GROUND FLOOR	3230.00	300.00
EXISTING FIRST FLOOR	2169.00	201.57
TOTAL BUILT UP AREA	5399.00	501.57
PLOT COVERAGE	0.30%	
FSI	(0.8)	

OWNER SIGN.

*(Handwritten signatures)*

SIGN OF L.I.C. SURVEYOR.

M. MOHAN  
 LICENCED SURVEYOR  
 CORPORATION OF MADRAS,  
 AVADI, AMBATTUR TOWN SHIP,  
 ANNA NAGAR PLAZA, SHOP NO. 16, 1st FLOOR,  
 C-47, 11th Avenue, MADRAS-40 (T.N.H.B.)